

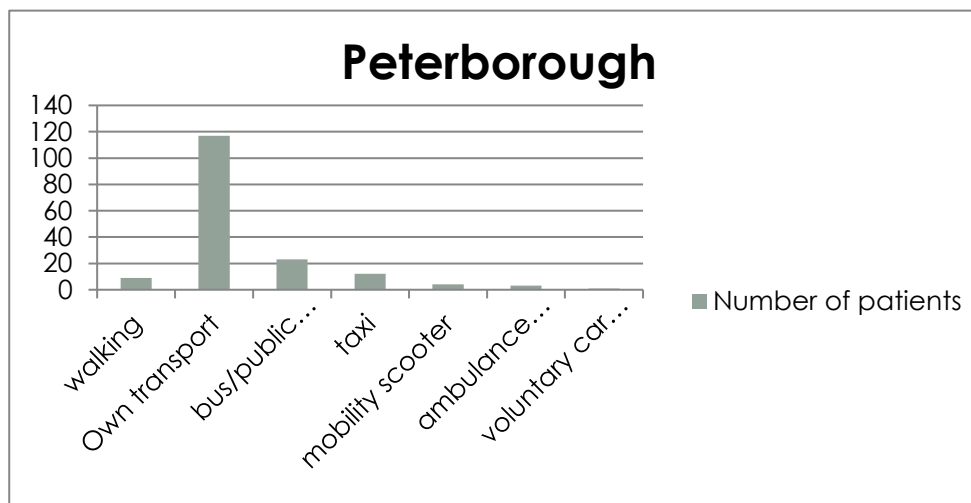
Appendix 3

Modes of travelling to clinic												
Peterborough												
Clinic Location	City (bio)	HLC NS	Paston	City Routine	Bushfield	HLC	Botolph	Werrington	Bretton	Totals		
walking	1	0	2	5	0	0	0	0	1	9	5%	
Own transport	50	7	4	35	1	11	0	0	9	117	69%	
bus/public transport	5	0	0	13	0	3	0	0	2	23	14%	
taxi	0	0	0	9	0	1	0	0	2	12	7%	
mobility scooter	0	0	0	1	0	0	0	0	3	4	2%	
ambulance transport	0	0	0	1	0	2	0	0	0	3	2%	
voluntary car scheme	0	0	0	1	0	0	0	0	0	1	1%	
										169		
Huntingdon												
Clinic Location	Ramsey	Kimbolton									Totals	
walking	6 (17%)	0									6	8%
Own transport	21 (60%)	31 (80%)									52	70%
bus/public transport	1	0									1	1%
taxi	0	0									0	0%
mobility scooter	4 (11%)	1 (2%)									5	7%
ambulance transport	0	0									0	0%
voluntary car scheme	3 (9%)	7 (18%)									10	14%
	35	39									74	

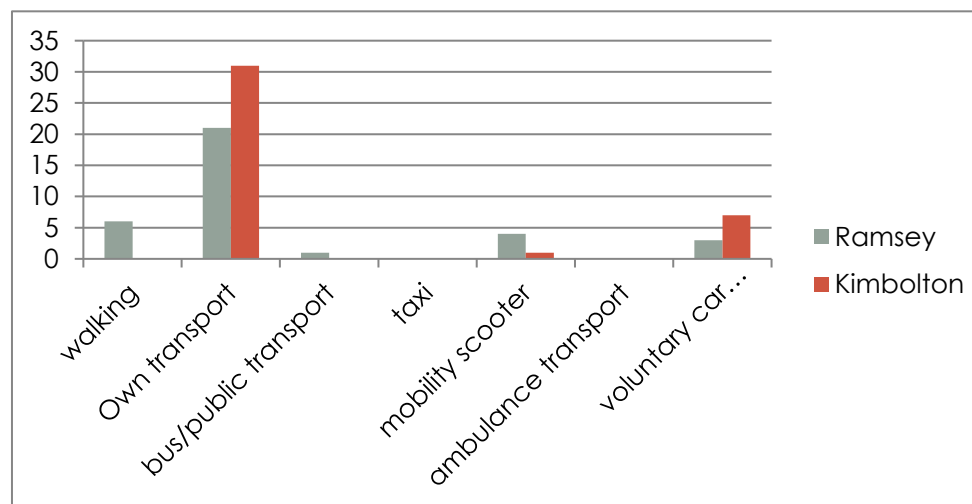
35

Cambridge										
Clinic Location	Sawston	Kingsway	East Barnw	Bottisham	Fulbourn		Totals			
walking	8 (24%)	2	4 (22%)	0	1 (7%)		15	16%		
Own transport	15 (44%)	1	8 (44%)	15 (65%)	10 (67%)		49	52%		
bus/public transport	4 (12%)	2	3 (17%)	3 (13%)	2 (13%)		14	15%		
taxi	7 (20%)	0	0	0	1 (7%)		8	8%		
mobility scooter	0	0	3 (17%)	5 (22%)	1 (7%)		9	9%		
ambulance transport	0	0	0	0	0		0	0%		
voluntary car scheme	0	0	0	0	0		0	0%		
	34	5	18	23	15		95			
	64% car		44% car	65% car	74% car					

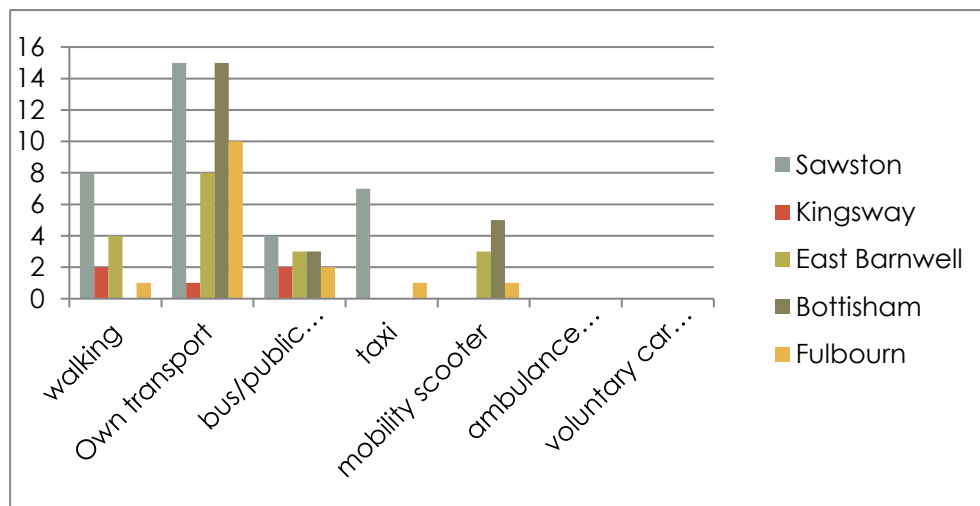
Method of transport	Number of patients
walking	9
Own transport	117
bus/public transport	23
taxi	12
mobility scooter	4
ambulance transport	3
voluntary car scheme	1



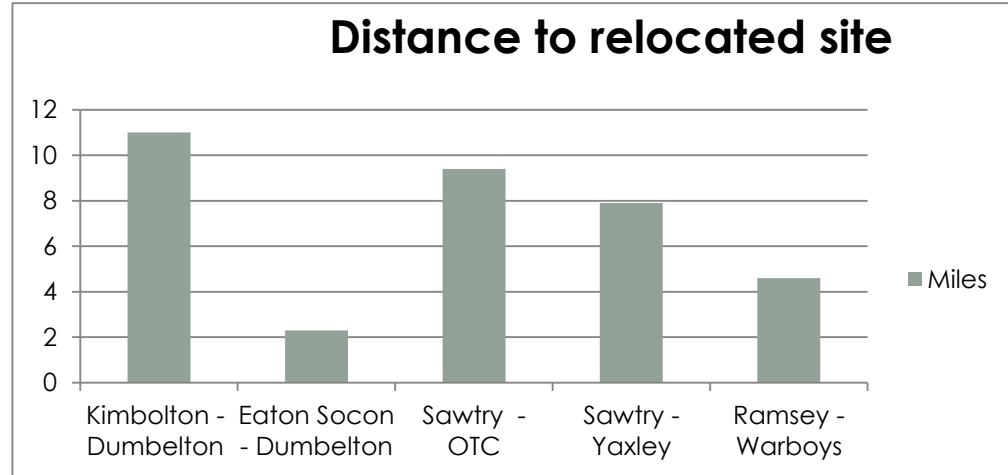
Method	Ramsey	Kimbolton
walking	6	0
Own transport	21	31
bus/public transport	1	0
taxi	0	0
mobility scooter	4	1
ambulance transport	0	0
voluntary car scheme	3	7
	35	39



Method	Sawston	Kingsway	East Barnv	Bottisham	Fulbourn
walking	8	2	4	0	1
Own transport	15	1	8	15	10
bus/public transport	4	2	3	3	2
taxi	7	0	0	0	1
mobility scooter	0	0	3	5	1
ambulance transport	0	0	0	0	0
voluntary car scheme	0	0	0	0	0



Clinic	Miles
Kimbolton - Dumbelton	11
Eaton Socon - Dumbelton	2.3
Sawtry - OTC	9.4
Sawtry - Yaxley	7.9
Ramsey - Warboys	4.6



39

Clinic	Miles
Kingsway - Chesterton	1.3
East Barnwell - Brookfields	1.7
Sawston - Shelford	3.7
Fulbourn - Brookfields	3.9
Bottisham - Brookfields	5.9
Melbourn - Shelford	8.1



This page is intentionally left blank